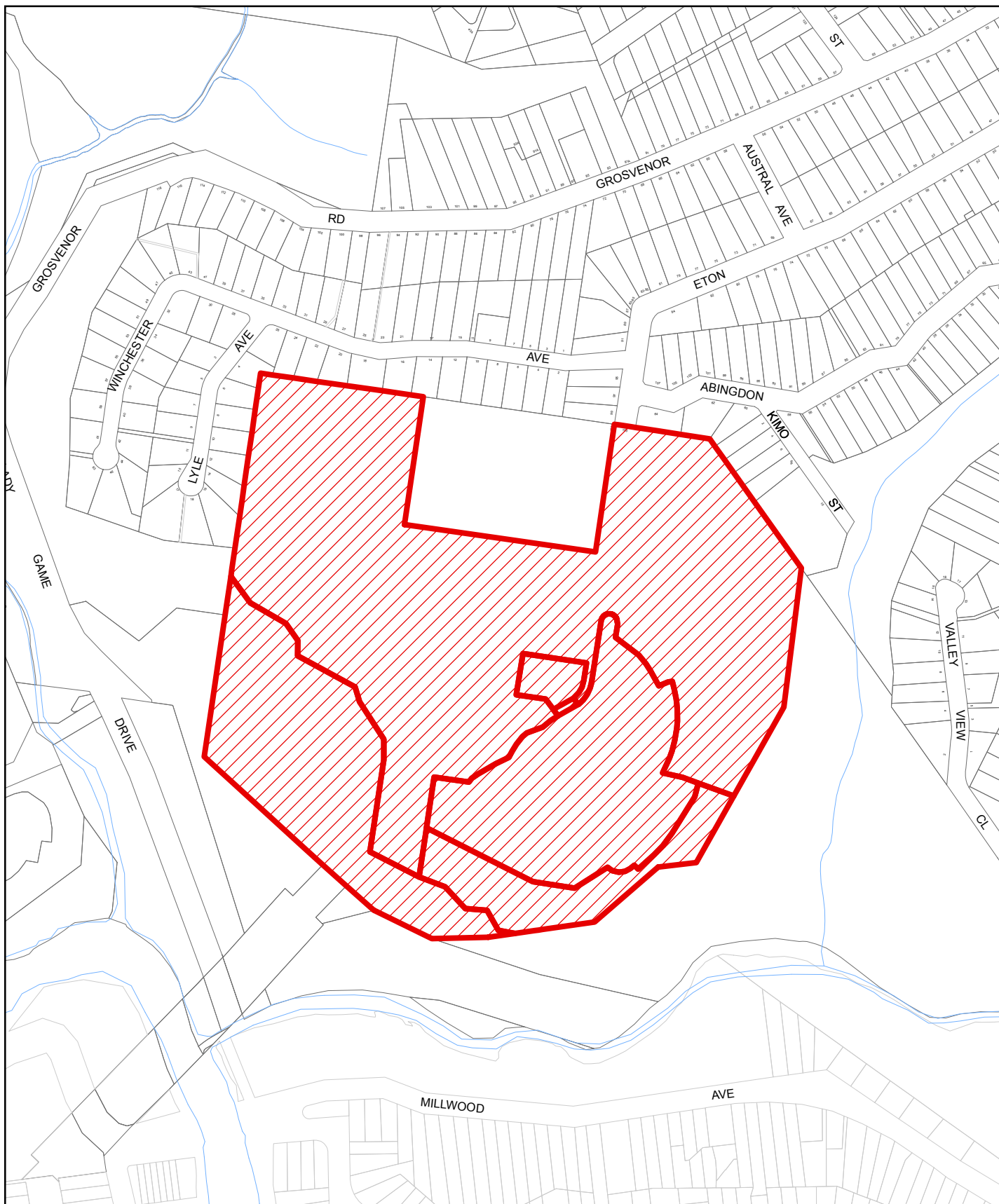

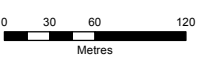















# LOCATION SKETCH

## 100 Eton Road, LINDFIELD

DEVELOPMENT APPLICATION No. 0346/12



 NORTH	DATE: 14 Mar 2013 	<p><b>1 objection was recorded outside of the map.</b></p> <table border="0"> <tr> <td>▲ AGREEMENT</td> <td> SUBJECT LAND</td> </tr> <tr> <td>● OBJECTION</td> <td> HERITAGE ITEM</td> </tr> <tr> <td>▣ PETITION</td> <td> CONSERVATION AREA</td> </tr> <tr> <td>■ SUBMISSION</td> <td> CIRCULATED AREA</td> </tr> </table>	▲ AGREEMENT	 SUBJECT LAND	● OBJECTION	 HERITAGE ITEM	▣ PETITION	 CONSERVATION AREA	■ SUBMISSION	 CIRCULATED AREA	<div data-bbox="1117 2027 1348 2139"> <p>Ku-ring-gai Council</p> </div> <div data-bbox="1356 1982 1516 2184">  </div>
▲ AGREEMENT	 SUBJECT LAND										
● OBJECTION	 HERITAGE ITEM										
▣ PETITION	 CONSERVATION AREA										
■ SUBMISSION	 CIRCULATED AREA										